



Into the Wilganness Rogaine



Western Australian Rogaining Association Inc.
PO Box 1201, Subiaco WA 6904
<http://wa.rogaine.asn.au>



SCALE 1:50 000
5 metre contour interval

LEGEND

- Building, Tank
- Contours
- Control 80
- Crossing Point
- Dams
- Fenceline
- Fenceline, ruined
- Hash House
- Magnetic North Line
- Out of Bounds
- Patrolled Road
- Plantation
- Road, Sealed
- Road, Major Gravel
- Road, Minor Gravel
- Swamp
- Watercourse
- Watercourse continuation
- Waterdrop

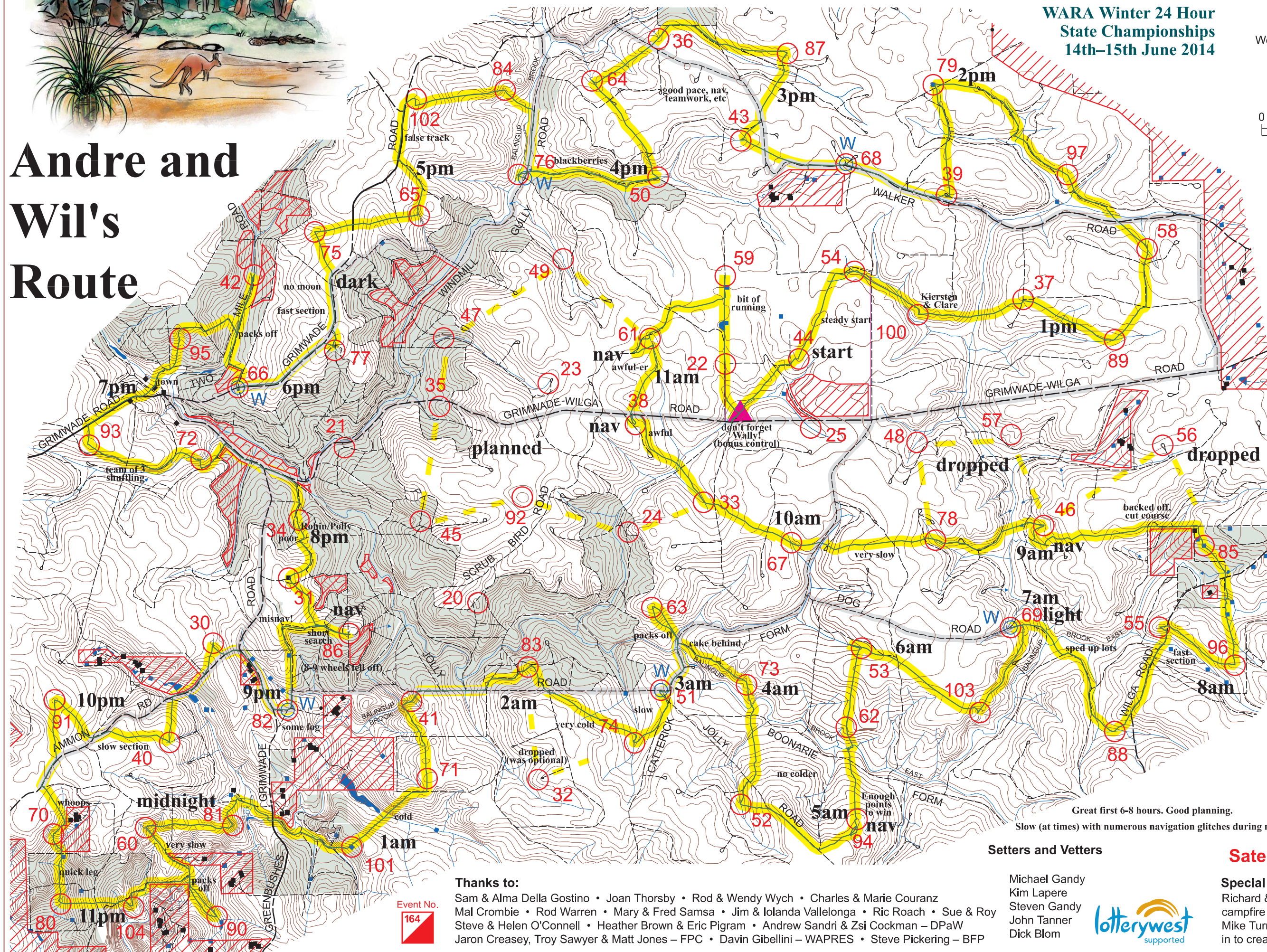
This map was produced using OOMapper 0.5.3.
Data supplied by Landgate and used under
copy licence 393/93. Possession of this map
does not give right of entry to this area.

Straight line: 96.6k
Path drawn: 111.4k
GPS Logged: 116k

Emergency contact
Warren 0407 773 697
Satellite Phone +8816 2244 9700

WARA Winter 24 Hour
State Championships
14th-15th June 2014

Andre and Wil's Route



Great first 6-8 hours. Good planning.
Slow (at times) with numerous navigation glitches during night.

Setters and Veters

Michael Gandy
Kim Lapere
Steven Gandy
John Tanner
Dick Blom



Thanks to:

Sam & Alma Della Gostino • Joan Thorsby • Rod & Wendy Wych • Charles & Marie Couranz
Mal Crombie • Rod Warren • Mary & Fred Samsa • Jim & Iolanda Vallelonga • Ric Roach • Sue & Roy
Steve & Helen O'Connell • Heather Brown & Eric Pigram • Andrew Sandri & Zsi Cockman - DPaW
Jaron Creasey, Troy Sawyer & Matt Jones - FPC • Davin Gibellini - WAPRES • Steve Pickering - BFP



Special thanks to:

Richard & Robyn Walker for providing the hashsite, campfire and access to their properties, and to Mike Turner for all the technical expertise he put in to creating contours for this map.