














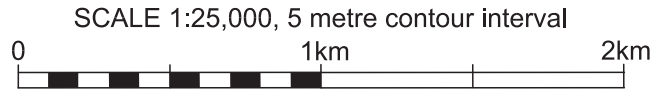
Mandurah Meanderings

2011 WARA Novelty Rogaine

Setters: Bryan Hardy,
Brian Austin,
Jane Hardy

Legend

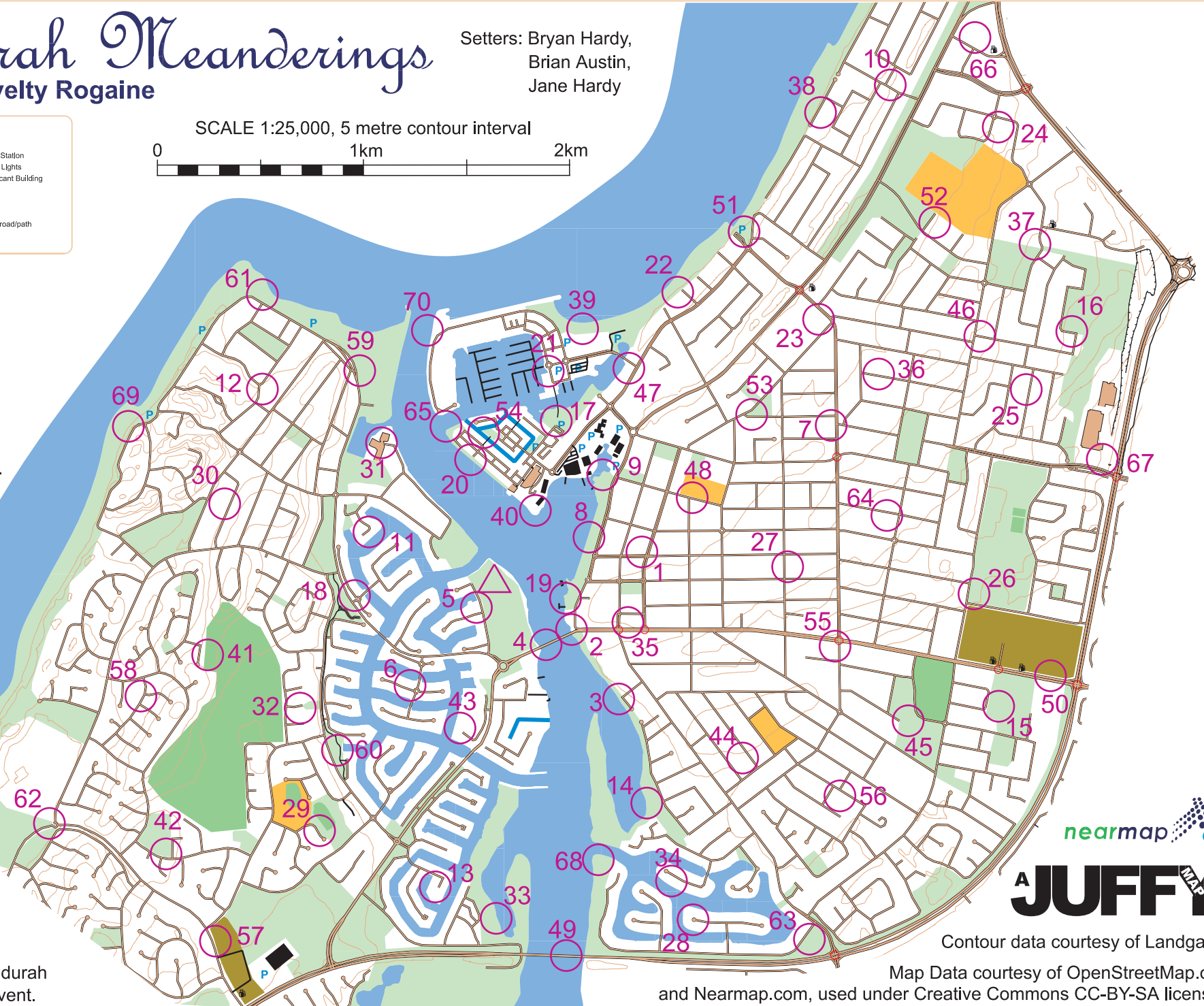
	Contours (5m)		Petrol Station
	Park / Open area		Traffic Lights
	Sporting Facilities		Significant Building
	Carparks		Jetty
	Shopping Centre		Road
	School		Minor road/path
	Ocean / canals (No swimming!)		



Western Australian
Rogaining Association Inc.
<http://wa.rogaine.asn.au>



Thanks to the City of Mandurah
for their support for this event.



Contour data courtesy of Landgate.

Map Data courtesy of OpenStreetMap.org
and Nearmap.com, used under Creative Commons CC-BY-SA license.