

Monkey Business

Autumn 12 hour Rogaine 8th April 2006

Incorporating the 2006 Paddy Pallin Junior Cadet Challenge.

Thanks for Paddy Pallin for their continued support.

Settlers & Vetter.
Deb Dowson, Phil Duffy
Vicki Reilly, Craig Dermer
Ian Thomsett

THANKS TO THE FARMERS & LAND MANAGERS

- Don, Sheila & Leon Cocking
- Bill & Roslyn Cocking
- Monty Driessen & Judith Tonkin
- Simon and Clare Forrester
- Bob Harridge
- Stuart Kelly, Mark Kelly
- Greg & Virginia Linke
- Paul, Robyn and Rob Linke
- Grant & Sharon Sinclair
- Brad & Paul Sinclair
- David & Cathy Lovelock
- Rob & Tania Menzies
- Don & Ann Nixon
- Graeme, Sandy & Tim Nixon
- Michael & Catrina Nixon
- John & Julia O'Reilly
- Benedictine Community Managers, Peter Osborn & Belinda Hill

Special thanks to Rob and Tania Menzies for their generosity and hash house site.

Steve and

Wil's Route

Drawn line 63.0km.

59.4km made good.


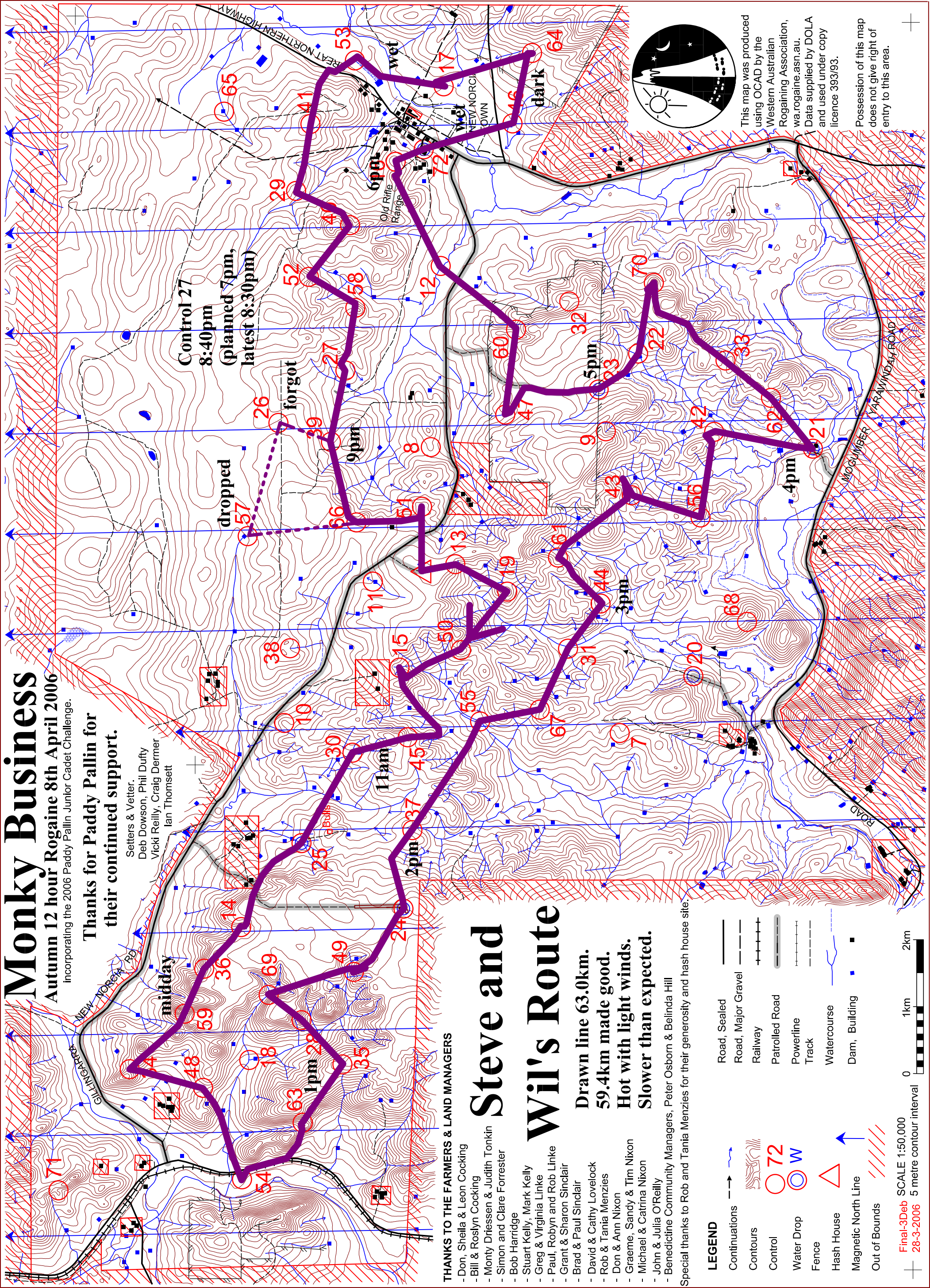
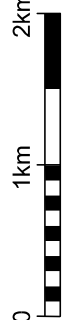
Hot with light winds.

Slower than expected.

LEGEND

- Continuations
- Contours
- Control
- Water Drop
- Fence
- Hash House
- Magnetic North Line
- Out of Bounds
- Road, Sealed
- Road, Major Gravel
- Railway
- Patrolled Road
- Powerline
- Track
- Watercourse
- Dam, Building

Final-3Deb SCALE 1:50,000
28-3-2006 5 metre contour interval



This map was produced using OCAD by the Western Australian Rogaine Association, wa.rogaine.asn.au. Data supplied by DOLA and used under copy licence 393/93.

Possession of this map does not give right of entry to this area.